

A photograph of a small, single-story building with a yellow and white facade, partially obscured by tall trees and a wooden ladder leaning against it. The building has several windows and a dark roof. The scene is set in a wooded area with a grassy foreground and a paved road at the bottom.

A photograph of a paved road leading through a rural landscape. The road is straight and leads towards a house and trees in the background. The trees have autumn-colored leaves, and the sky is overcast.

A photograph of a yellow house with a dark roof and a chimney, situated in a rural setting with trees and a cloudy sky. The house is partially obscured by dark foliage in the foreground. The sky is overcast with grey clouds.

A photograph showing a wide, open field of dry, brownish grass in the foreground. In the middle ground, there is a dense line of trees, including evergreens and deciduous trees with some autumn-colored foliage. The sky is overcast with grey clouds.

A wide-angle photograph of a vast, flat grassy field. The foreground is filled with green grass and some small, scattered flowers. In the middle ground, there is a line of trees, including some deciduous trees and a few evergreens. To the left, a small building with a red roof is visible. The sky is bright with scattered white clouds.









A photograph of a grassy field with a line of trees in the background under a cloudy sky. The field is covered in green grass with some brown patches. A dense line of trees, including a prominent tall evergreen, forms the background against a sky with large, white, fluffy clouds.

A photograph showing a row of houses with red roofs and white walls, partially obscured by green trees. The foreground is a grassy field. The sky is blue with scattered white clouds.

Diagram of a 50m race track with 5 lanes. Lane 1 is shaded black, lane 2 is white, lane 3 is black, lane 4 is white, and lane 5 is black. The track is labeled 0m, 25m, and 50m.

LEGENDA OZNACZEŃ

- | | |
|---|--|
|  | GRANICA OPRAWOCWANIA |
|  | ISTNIEJĄCA ZABUDOWA MIESZKANIOWA I ZAGRODOWA |
|  | TERENY ROLNE NIEUŻYTKOWANE ROLNICZO POROŚNIĘTE ROŚLINNOŚCIĄ ŁĄKOWĄ |
|  | ZIELEŃ WYSOKA |
|  | DROGA POWIATOWA NR 1518N |
|  | DROGI WEWNĘTRZNE GRUNTOWE |

UWAGA: Cały teren położony jest w granicach Obszarów Natura 2000: Obszaru Specjalnej Ochrony Ptaków Natura 2000 – Puszcza Piska (PLB280008),

<p>SOFT - SOIL Grzegorz Prusik ul..Ciasna 2B, 12-100 Szcztytno kom. +48 509 668 232 grzegorz_prusik@o2.pl</p>		
<p>Inwentaryzacja terenu objętego projektem miejscowego planu zagospodarowania przestrzennego wsi Karwica, obszar VI</p>		
<p>AUTORIZYJ OPRACOWANIA</p>		<p>PODPIS:</p>
<p>OPRACOWAL</p>		<p>SKALA LINIOWA</p>
<p>inż.. Grzegorz Prusik mgr inż.. Agnieszka Tymowicz</p>		<p>DATA 11.2018 r.</p>